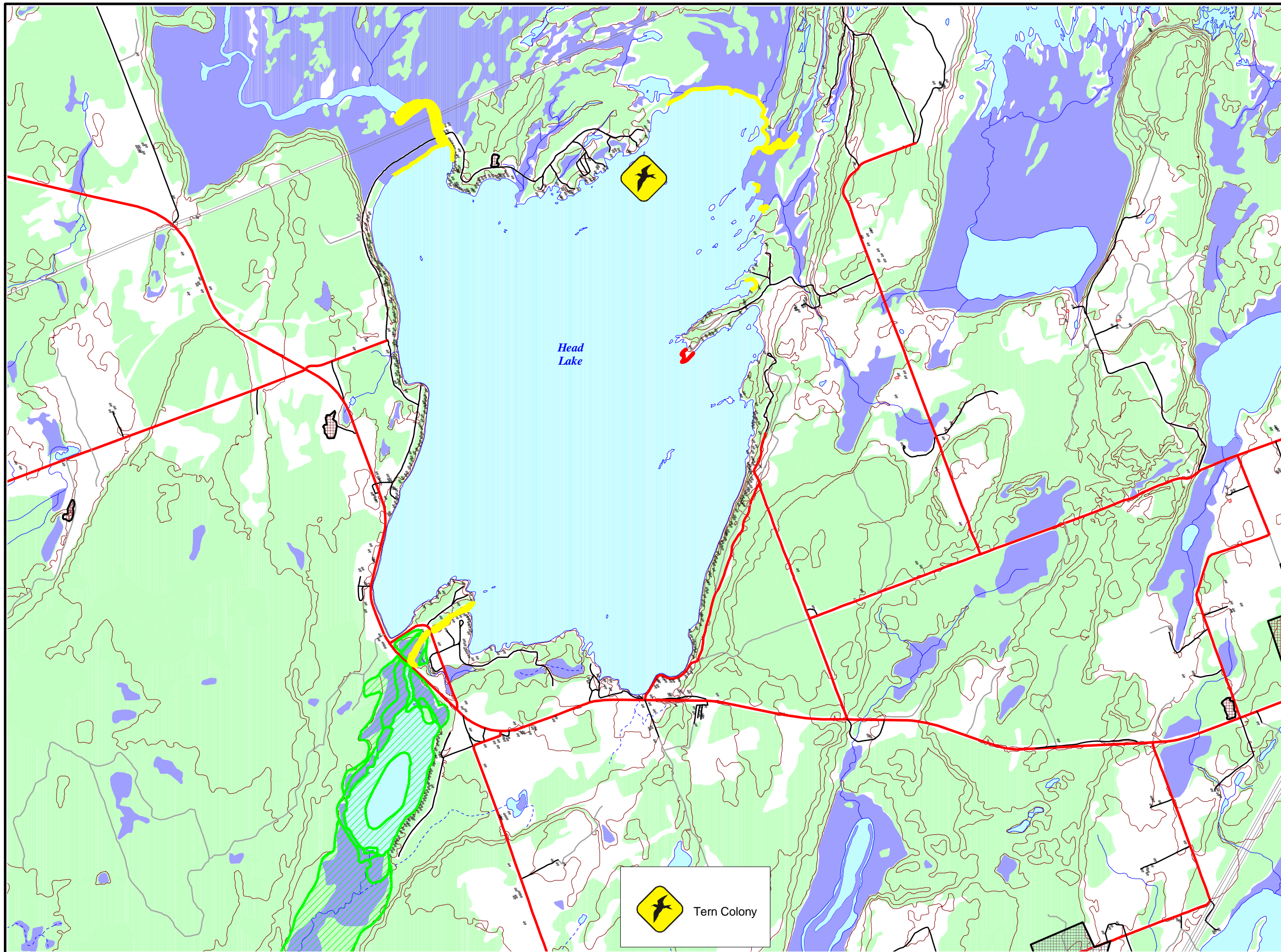



Figure 9: Shoreline Environmental Features - Head Lake Area



- Water Polygons**
 - Water Area, Permanent
 - Cartographic Wetland
- Linear Water Features**
 - Water Line, Intermittent
 - Water Line, Permanent
- Roads**
 - Primary
 - Secondary
 - Tertiary
 - Railways
 - Utility Line
- Buildings to scale**
 - Buildings to scale
 - Buildings symbolized
- Elevation Contours**
 - Elevation Contours
- Wooded Area**
 - Wooded Area
- ANSI's**
 - ANSI's
- Evaluated Wetland Units**
 - Evaluated Wetland Units
- Environmentally Sensitive Areas**
 - Environmentally Sensitive Areas
- Pits and Quarries**
 - Pile
 - Pit
 - Quarry
- Spawning Areas**
 - Muskellunge Spawning Area
 - Walleye Spawning Area

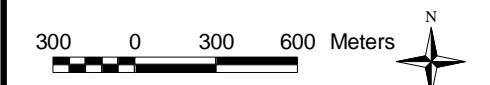


City of Kawartha Lakes



**Gartner
Lee
Limited**

GLL 21-436
August, 2002



Basemapping from Ontario Ministry of Natural Resources Ontario