













Figure 14: Quaternary Geology of the City of Kawartha Lakes

- |   |                              |   |  |
|---|------------------------------|---|--|
|  | 1: Bedrock                   |  | 22: Glaciofluvial Ice-contact deposits |
|  | 2: Bedrock, post-Precambrian |  | 23: Glaciofluvial Outwash deposits     |
|  | 3: Catfish Creek Till        |  | 24: Glaciolacustrine deposits          |
|  | 18: Till                     |  | 25: Glaciolacustrine deposits          |
|  | 19: Till                     |  | 28: Fluvial deposits                   |
|  | 20: Till                     |  | 32: Organic deposits                   |



2 0 2 4 6 Kilometers  
Scale: 1:500,000

Geology mapping from Ministry of Northern Development and Mines



City of Kawartha Lakes



GLL 21-436  
July, 2002